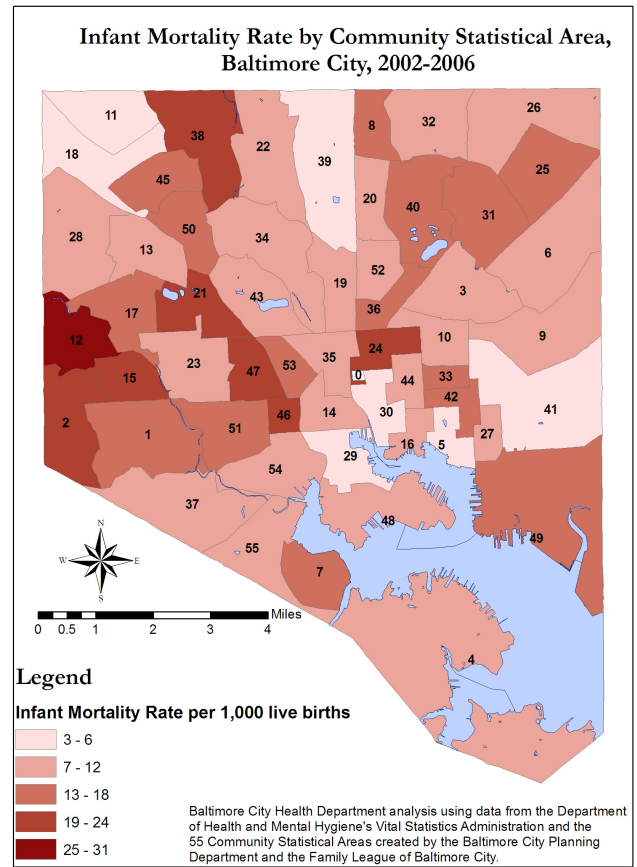
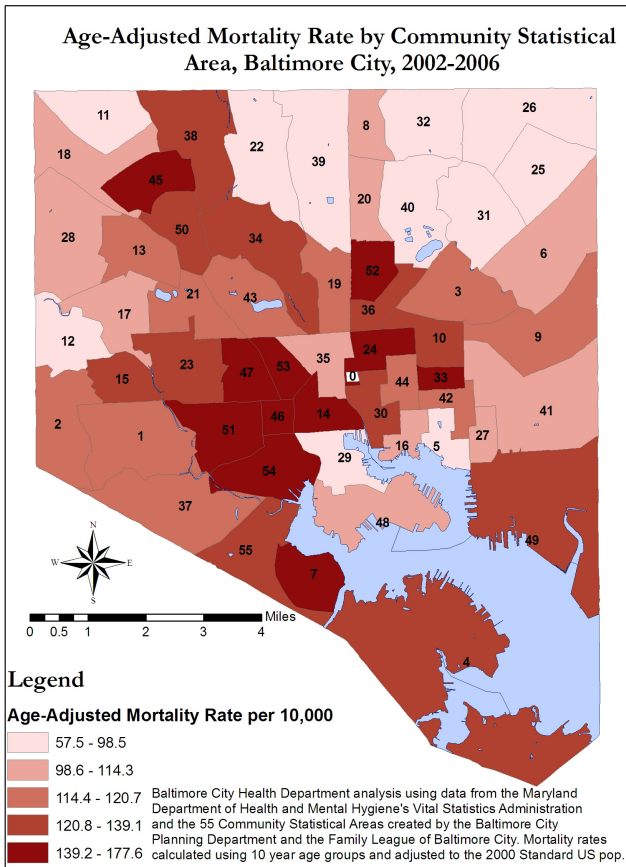
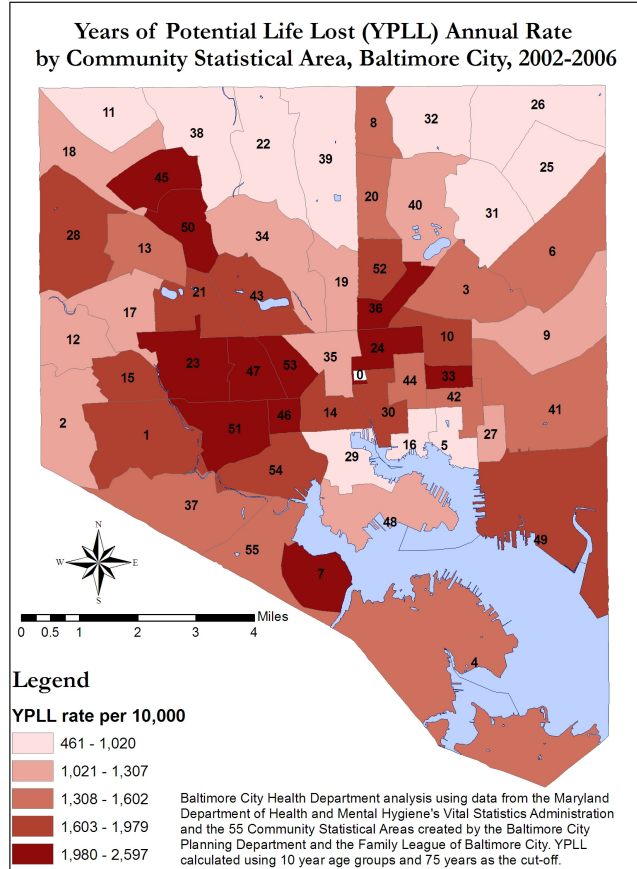
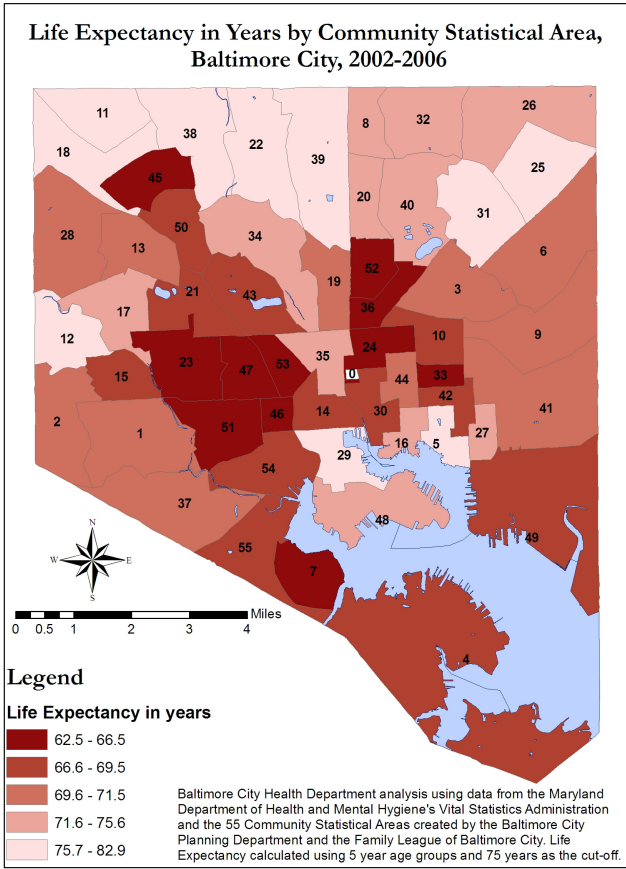


Supplementary maps - Neighborhood Health Profiles 2008

Office of Epidemiology and Planning – Baltimore City Health Department – October 2008



Legend for Maps

1	Allendale/Irvington/South Hilton
2	Beechfield/Ten Hills/West Hills
3	Belair Edison
4	Brooklyn/Curtis Bay/Hawkins Point
5	Canton
6	Cedonia/Frankford
7	Cherry Hill
8	Chinquapin Park/Belvedere
9	Claremont/Armistead
10	Clifton-Berea
11	Cross-Country/Cheswolde
12	Dickeyville/Franklinton
13	Dorchester/Ashburton
14	Downtown/Seton Hill
15	Edmondson Village
16	Fells Point
17	Forest Park/Walbrook
18	Glen-Falstaff
19	Greater Charles Village/Barclay
20	Greater Govans
21	Greater Mondawmin
22	Greater Roland Park/Poplar Hill
23	Greater Rosemont
24	Greenmount East
25	Hamilton
26	Harford/Echodale
27	Highlandtown
28	Howard Park/West Arlington
29	Inner Harbor/Federal Hill
30	Jonestown/Oldtown
31	Lauraville
32	Loch Raven
33	Madison/East End
34	Medfield/Hampden/Woodberry/Remington
35	Midtown
36	Midway/Coldstream
37	Morrell Park/Violetville
38	Mount Washington/Coldspring
39	North Baltimore/Guilford/Homeland
40	Northwood
41	Orangeville/East Highlandtown
42	Patterson Park North & East
43	Penn North/Reservoir Hill
44	Perkins/Middle East
45	Pimlico/Arlington/Hilltop
46	Poppleton/The Terraces/Hollins Market
47	Sandtown-Winchester/Harlem Park
48	South Baltimore
49	Southeastern
50	Southern Park Heights
51	Southwest Baltimore
52	The Waverlies
53	Upton/Druid Heights
54	Washington Village / Pigtown
55	Westport/Mount Winans/Lakeland